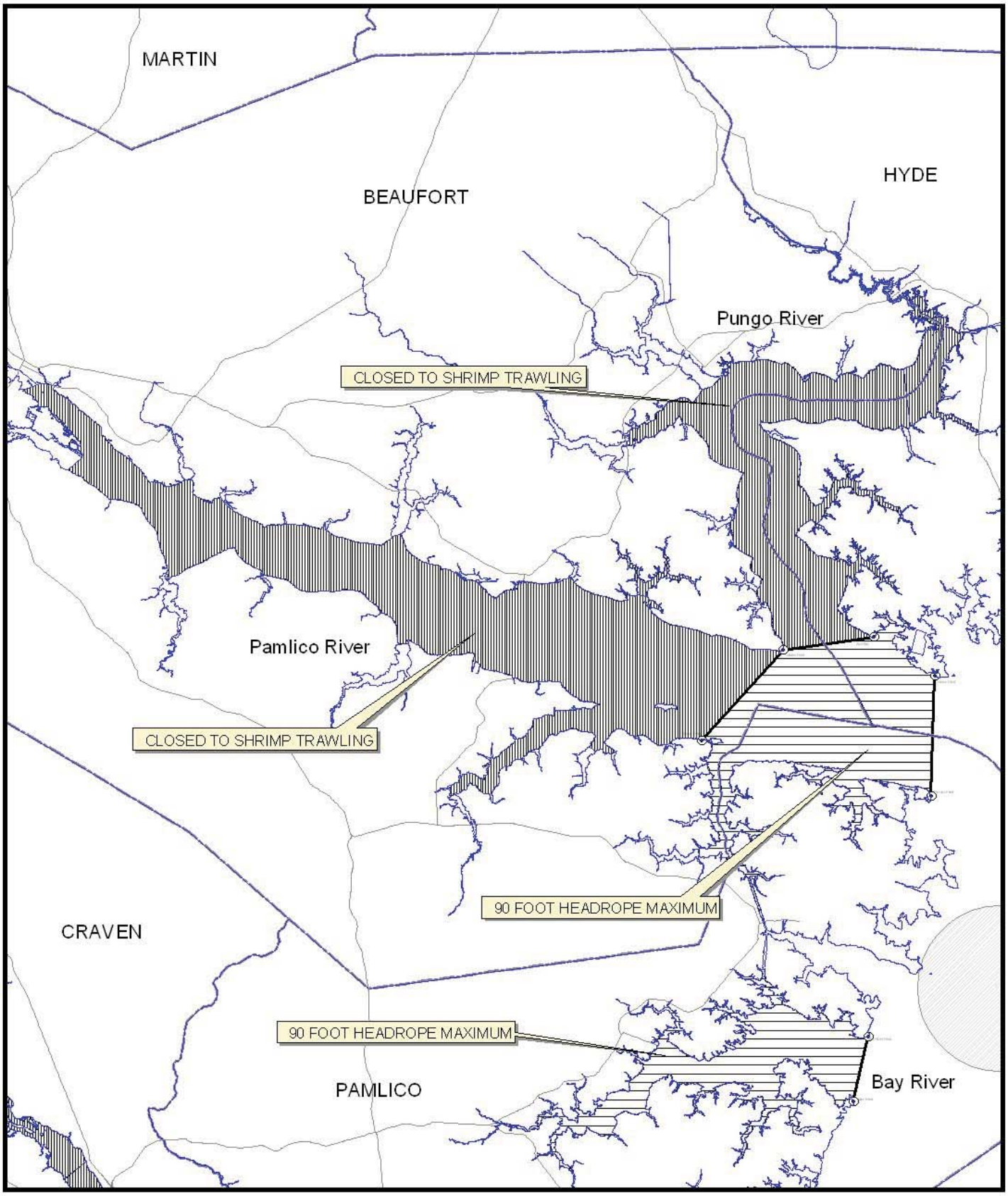


1:305170

3000 0 3000 6000 Yards

2 0 2 4 Miles

Prohibited Nets, Mesh Sizes and Areas (15A NCAC 03L .0103)

Map 1

Map Datum: NAD83
Map Projection: NC State Plane
Map Date: June 2006

North Carolina MARINE FISHERIES

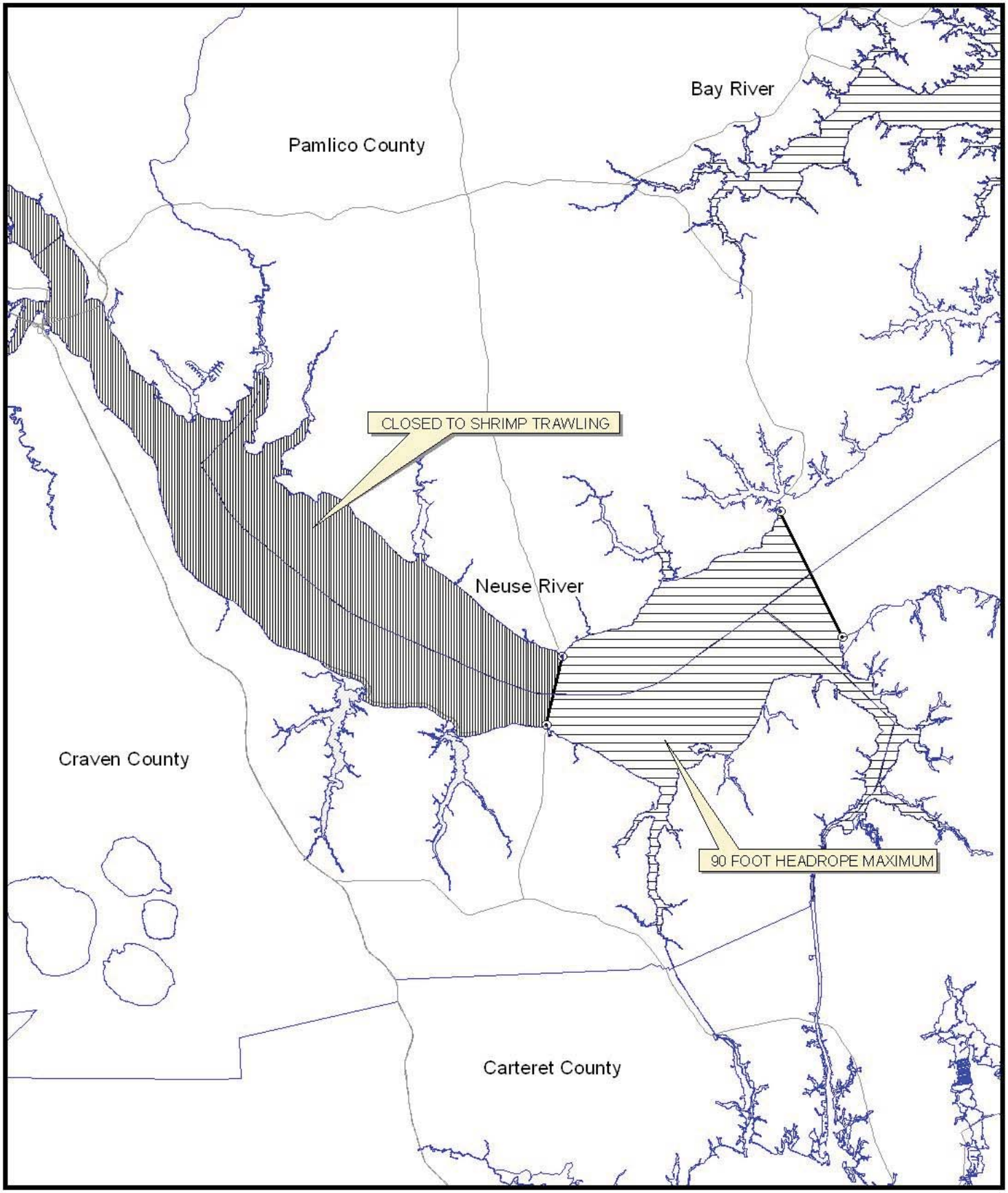


Prohibited Nets, Mesh
Sizes and Areas
(15A NCAC 03L .0103)

1:218806

2000 0 2000 Yards

1 0 1 2 Miles

Map 2

Map Datum: NAD83
Map Projection: NC State Plane
Map Date: June 2006

North Carolina MARINE FISHERIES

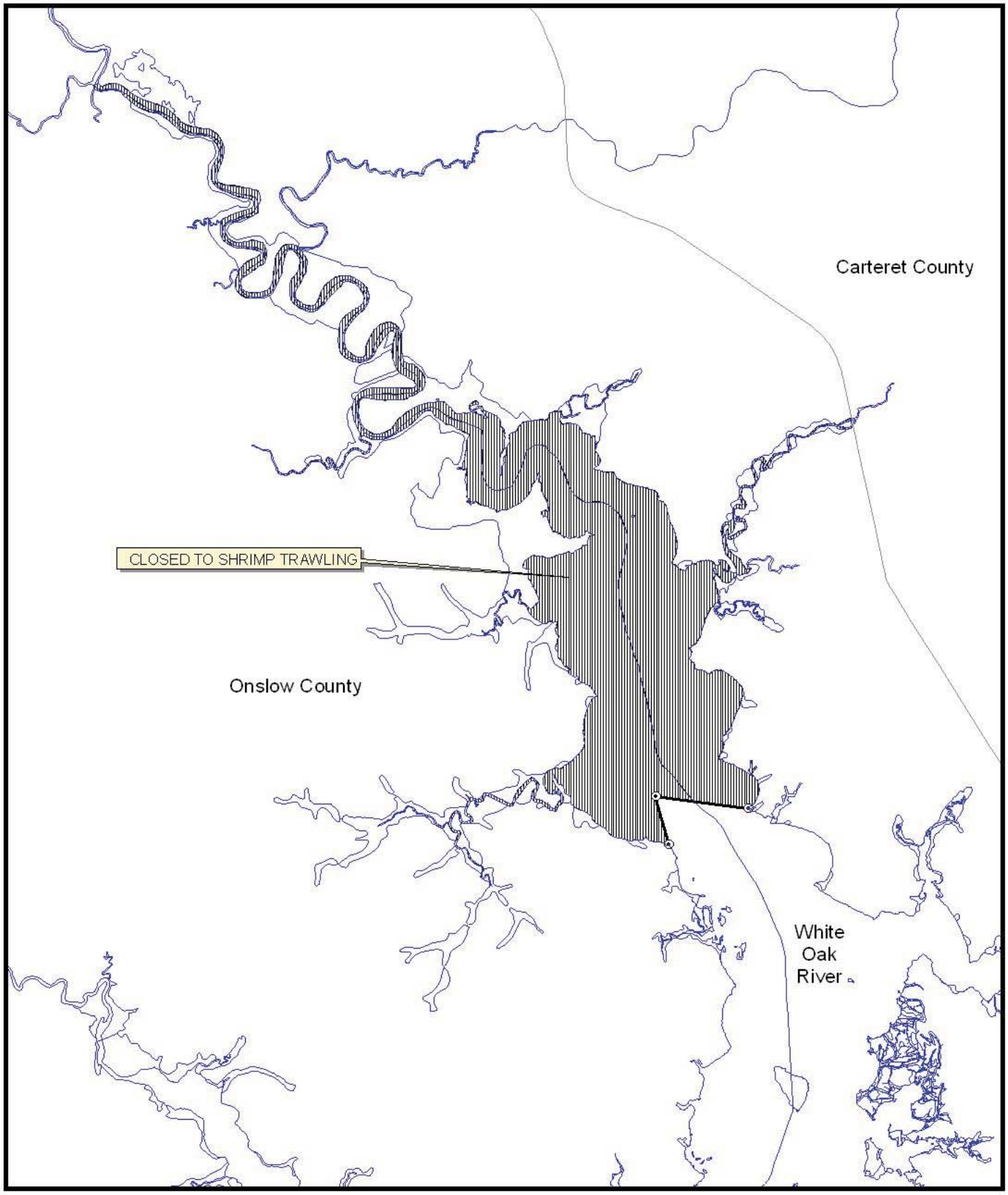


Prohibited Nets, Mesh
Sizes and Areas
(15A NCAC 03L .0103)

1:186967
2000 0 2000 Yards
1 0 1 2 Miles

Map Datum: NAD83
Map Projection: NC State Plane
Map Date: June 2006

North Carolina
MARINE
FISHERIES

Map 3

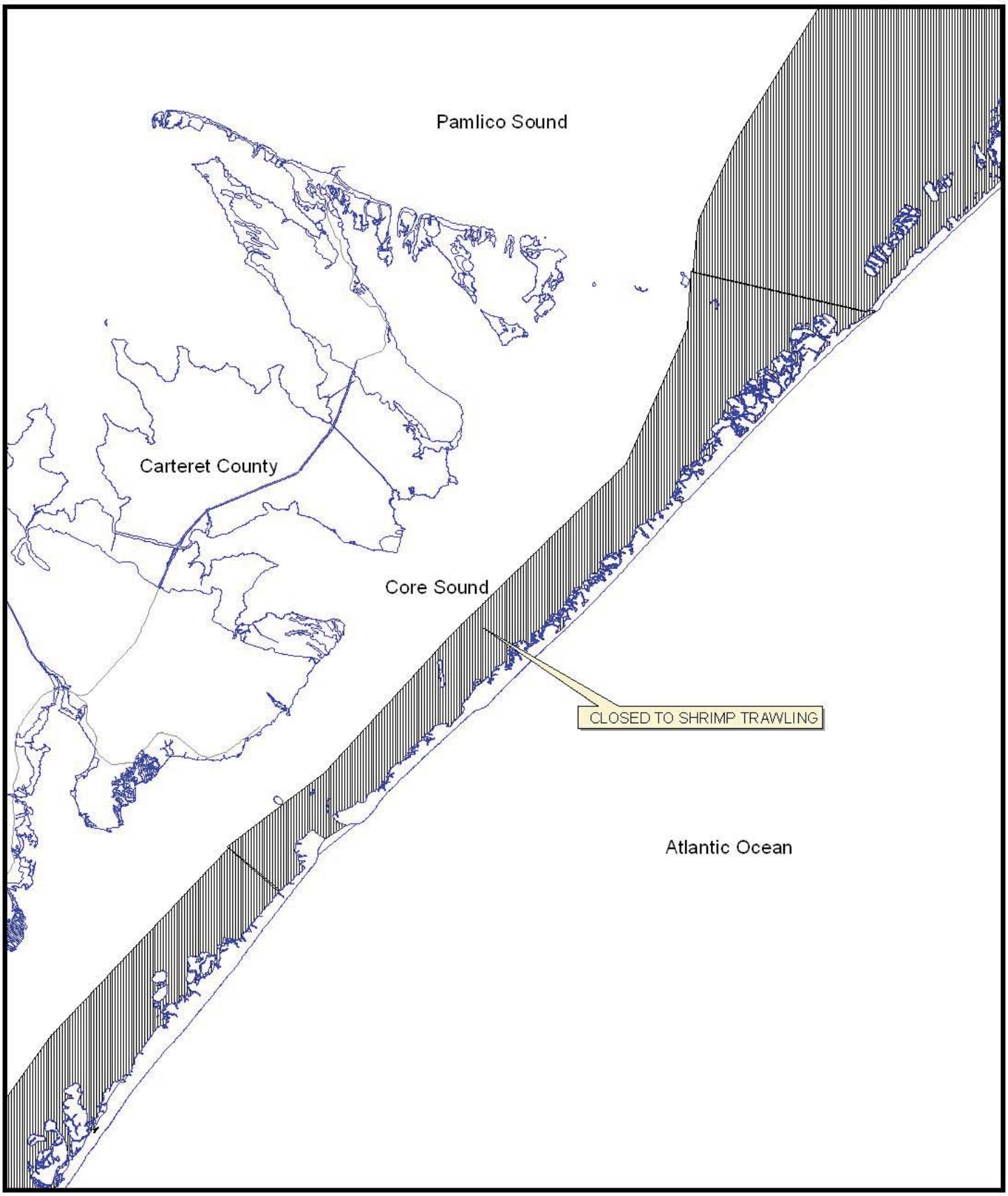


Prohibited Nets, Mesh
Sizes and Areas
(15A NCAC 03L .0103)

1:145449

2000 0 2000 4000 Yards

1 0 1 2 3 Miles

Map 4

Map Datum: NAD83
Map Projection: NC State Plane
Map Date: June 2006

North Carolina MARINE FISHERIES