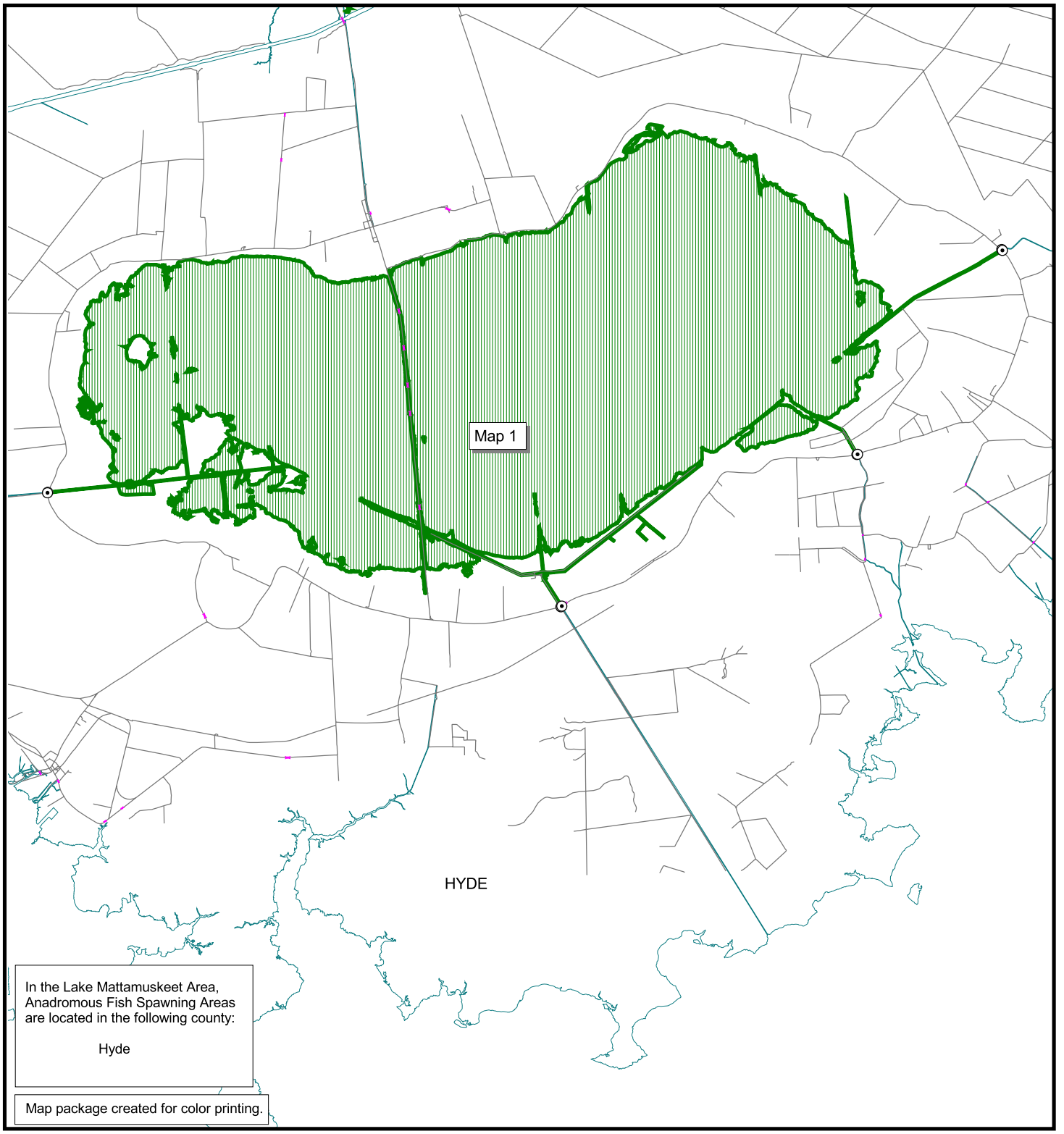


In the Lake Mattamuskeet Area, Anadromous Fish Spawning Areas are located in the following county:

Hyde

Map package created for color printing.

## Legend

**Anadromous Fish Spawning Areas (AFSA)**

- latitude/longitude point
- boundary line
- coastal AFSA waters (MFC)
- joint AFSA waters (MFC + WRC)
- inland AFSA waters (WRC)

- MFC and WRC rule identification are located with water body name.
- Marine Fisheries Commission (MFC) AFSA rule boundaries id'd in 15A NCAC 03R .0115.
- Waters in both MFC and WRC jurisdictions are id'd in MFC rule.
- Wildlife Resources Commission (WRC) AFSA rule boundaries id'd in 15A NCAC 10C .0603.

# Anadromous Fish Spawning Areas (AFSA)

## Lake Mattamuskeet Area

## Index Map

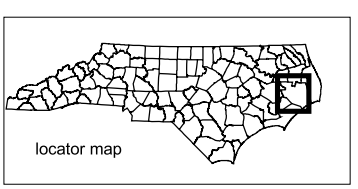


Datum: NAD83
Projection: NC State Plane
Date: December 2007

0.6 0 0.6 Miles

N W E S

This map was produced by the Geographic Information Systems (GIS) Program. Informational data used to create this map were collected from federal, state, county and private organizations. This map is a general guide to assist the public and is for illustrative purposes only. While every effort is made to keep this map up-to-date, it is not intended to replace any official source. Under no cirucmstances shall the state of North Carolina be liable for any actions taken or omissions made from reliance on any information contained herein from whatever source nor shall the State be liable for any other consequences from any such action.

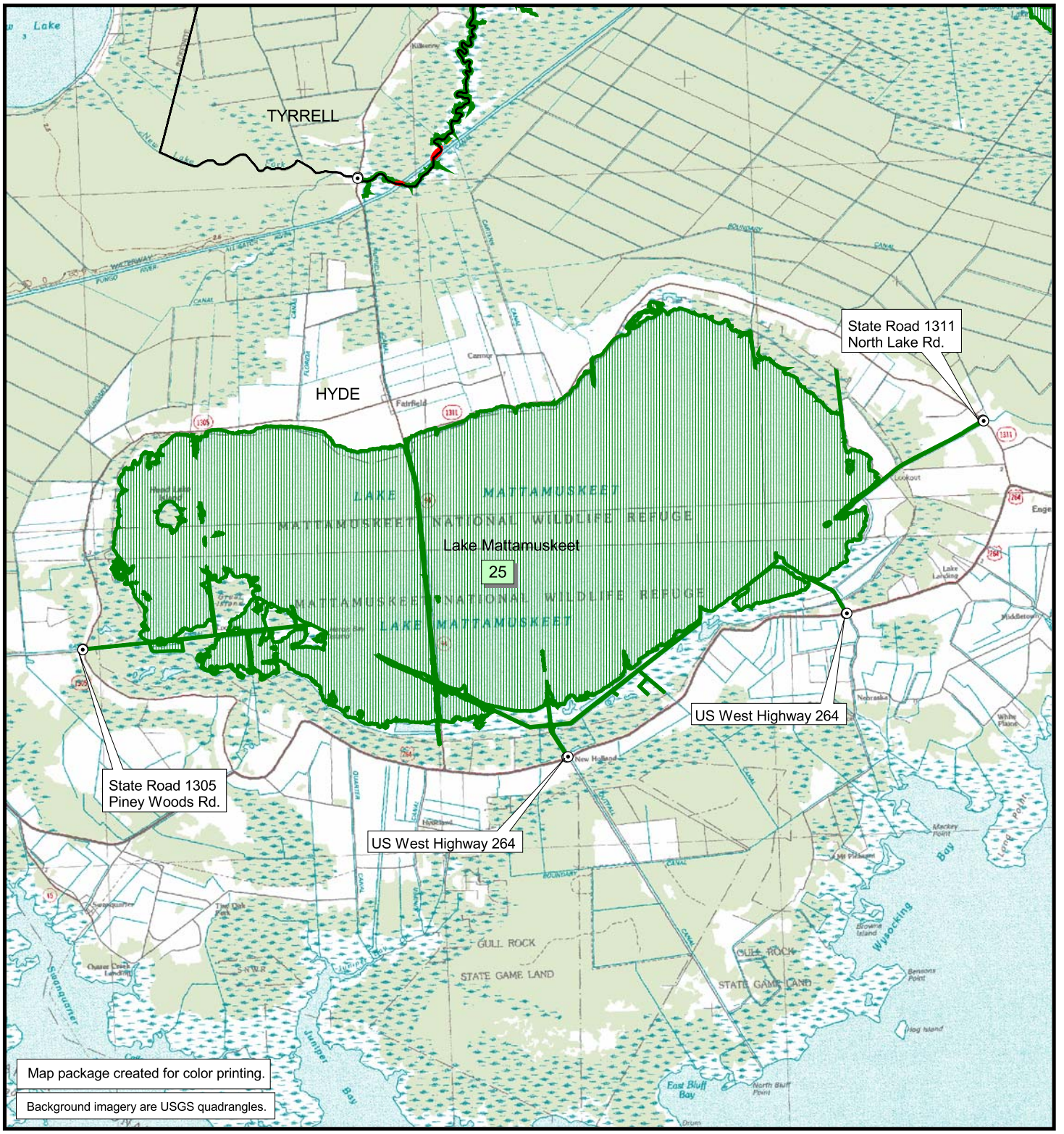


## Legend

**Anadromous Fish Spawning Areas (AFSA)**

- latitude/longitude point
- boundary line
- coastal AFSA waters (MFC)
- joint AFSA waters (MFC + WRC)
- inland AFSA waters (WRC)

- MFC and WRC rule identification are located with water body name.
- Marine Fisheries Commission (MFC) AFSA rule boundaries id'd in 15A NCAC 03R .0115.
- Waters in both MFC and WRC jurisdictions are id'd in MFC rule.
- Wildlife Resources Commission (WRC) AFSA rule boundaries id'd in 15A NCAC 10C .0603.

# Anadromous Fish Spawning Areas (AFSA)

## Lake Mattamuskeet Area

## Map 1

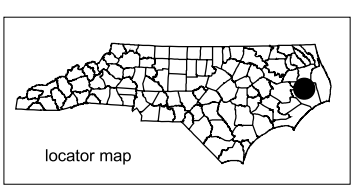


Datum: NAD83
Projection: NC State Plane
Date: December 2007

0.7 0 0.7 Miles

N W E S

This map was produced by the Geographic Information Systems (GIS) Program. Informational data used to create this map were collected from federal, state, county and private organizations. This map is a general guide to assist the public and is for illustrative purposes only. While every effort is made to keep this map up-to-date, it is not intended to replace any official source. Under no cirucmstances shall the state of North Carolina be liable for any actions taken or omissions made from reliance on any information contained herein from whatever source nor shall the State be liable for any other consequences from any such action.