OUTER BANKS AREA

Area H-5 (Map 7)

PROHIBITED TERRITORY

(Prohibited areas are hatched)

COUNTY: DARE

Designated Shellfish Harvesting Areas — A-1 Identifier; Boundary

Prohibited Areas — Boundary; Area

N

NAD83
NC State Plane

0 2.25 4.5 Miles

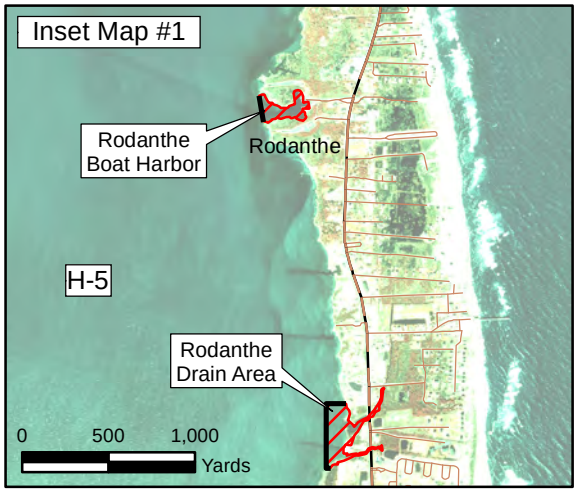

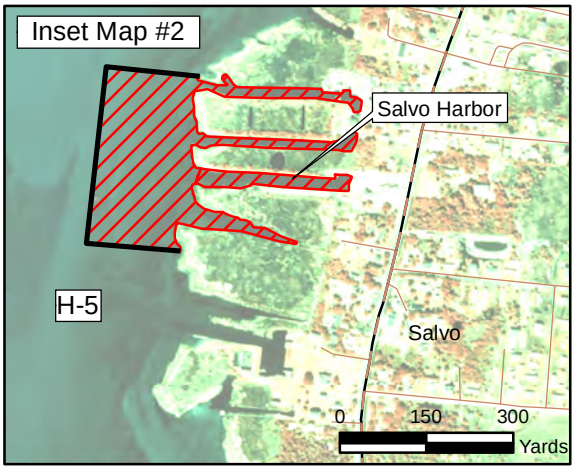

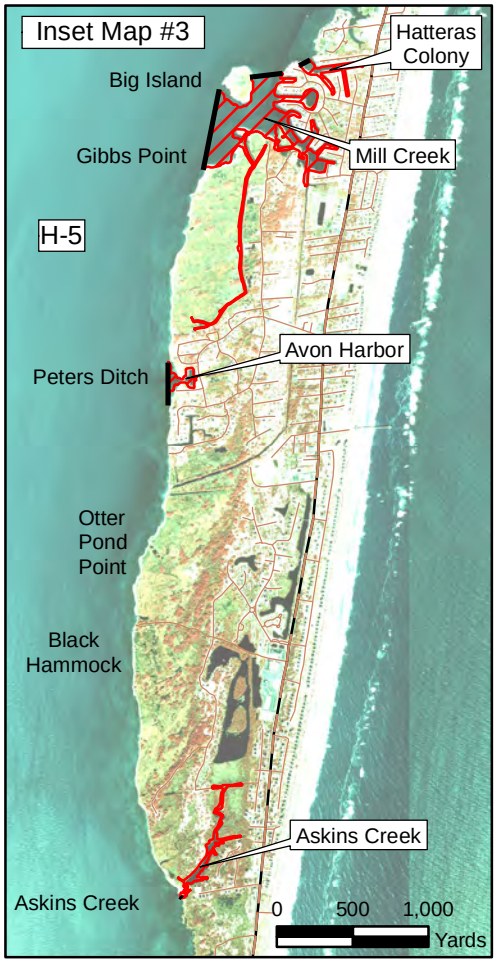

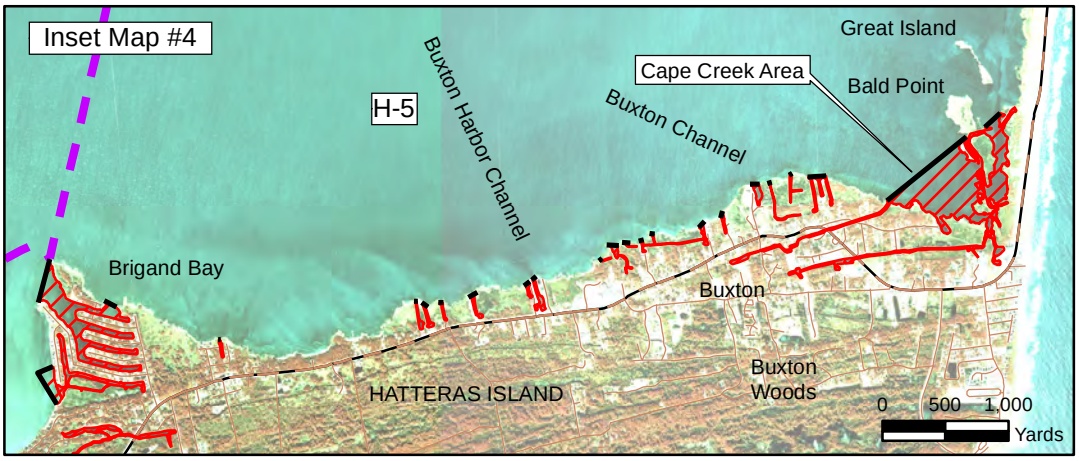

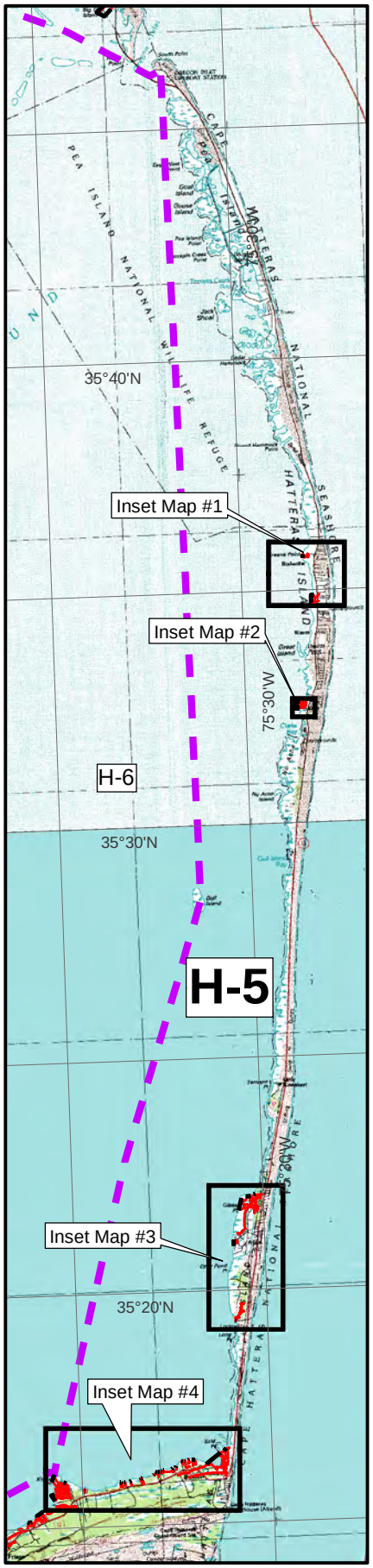

Map 7

Map 7

(SEE BACK OF MAP FOR AREA DESCRIPTIONS.)

(a) **Rodanthe Boat Harbor** – All those waters within Rodanthe Boat Harbor beginning at a point 35° 35.7709’ N -75° 28.3766’ W on the north shore; running southerly to a point 35° 35.6953’ N -75° 28.3625’ W on the south shore.

(b) **Salvo Harbor** – All those waters within a boundary beginning at a point 35° 32.5978’ N -75° 28.5698’ W on the shore north of Salvo Harbor; running westerly to a point 35° 32.6089’ N -75° 28.6691’ W; running southerly to a point 35° 32.4583’N -75° 28.6968’ W; running easterly to a point 35° 32.4487’ N -75° 28.594669’ W on the shore south of Salvo Harbor, to include Salvo Harbor and all creeks and tributaries.

(c) **Avon Harbor** – All those waters within Avon Harbor beginning at a point 35° 21.0710’ N -75° 30.8222’ W on the north shore; running southerly to a point 35° 20.9312’ N -75° 30.8275’ W on the south shore.

(d) **Askins Creek** – All those waters upstream of a straight line across the mouth of Askins Creek beginning at a point 35º 19.3293' N -75º 30.8477' W on the north shore of the Creek; running southeasterly to a point 35º 19.3220' N -75º 30.8425' W on the shore south of the Creek.

(e) **Mill Creek** – All those waters enclosed by a line beginning at a point 35° 22.0021’ N -75° 30.3257’ W on the north shore; running westerly to a point 35° 21.9937’ N -75° 30.4559’ W on the northeast end of Big Island; running southerly along the shoreline of Big Island to a point 35° 21.9585’ N -75° 30.5796’ W on the southwest end of Big Island; running southerly to a point 35° 21.6974’ N -75° 30.6530’ W on Gibbs Point.

(f) **Cape Creek Area**– All those waters south and east of a line beginning at a point 35° 16.5906’ N -75° 31.1858’ W on the shore north of Buxton; running southwesterly to a point 35° 16.5321’N -75° 31.2697’ W; running northerly following the shoreline to a point 35° 16.4961’ N -75° 31.3581’ W; running southwesterly to a point 35° 16.2589’ N -75° 31.7461’ W on the Buxton shoreline, to include all creeks and tributaries in the described area.

(g) All those waters along Hatteras Island east of Brooks Point in Brigand Bay beginning at a point 35° 15.8052’ N -75° 34.9594’ W; thence heading in a northeasterly direction following the shoreline to a point at 35° 16.3626’ N -75° 32.0343’ W; to include all creeks, tributaries and water bodies in the described area.

(h) **Hatteras Colony**- All those waters within the Hatteras Colony canals and extending 275 feet from the last dockage space beginning at a point 35º 22.0259' N -75º 30.2590' W on the west shore of the canal entrance; running northeasterly to a point 35º 22.0432' N -75º 30.2136' W on the eastern shore of the canal entrance.

(i) **Rodanthe Drain Area**– All those waters within a boundary beginning at a point 35º 34.8819' N -75º 28.1107' W on the shore north of the “drain”; running westerly approximately 100 yards to a point 35º 34.8840' N -75º 28.1804' W in the sound; running southerly to a point 35º 34.6994' N -75º 28.1885' W in the sound; running easterly to a point 35º 34.6990' N -75º 28.1726' W on the shore south of the “drain”; to include the North Drain and South Drain.