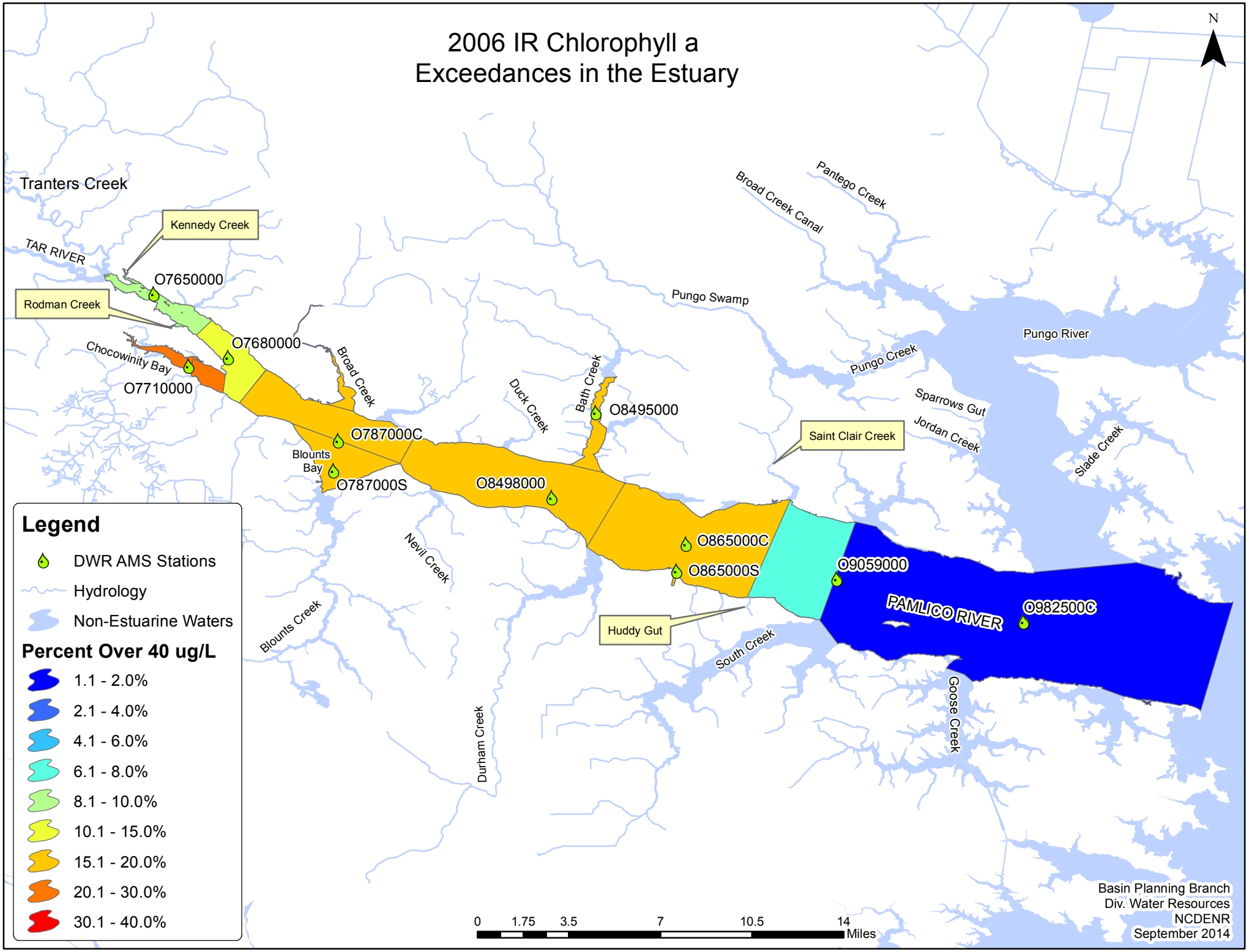
2006 IR Chlorophyll a
Exceedances in the Estuary
N
Tranters Creek
Kennedy Creek
TAR RIVER
O7650000
Rodman Creek
O7680000
Chocowinity Bay
O7710000
Broad Creek
Duck Creek
Bath Creek
O8495000
O787000C
Blounts Bay
O787000S
O8498000
Nevil Creek
Blounts Creek
Durham Creek
O865000C
O865000S
Huddy Gut
South Creek
Saint Clair Creek
Broad Creek Canal
Pantego Creek
Pungo Swamp
Pungo Creek
Pungo River
Sparrows Gut
Jordan Creek
Slade Creek
O9059000
PAMLICO RIVER
O982500C
Goose Creek
Legend
DWR AMS Stations
Hydrology
Non-Estuarine Waters
Percent Over 40 ug/L
1.1 - 2.0%
2.1 - 4.0%
4.1 - 6.0%
6.1 - 8.0%
8.1 - 10.0%
10.1 - 15.0%
15.1 - 20.0%
20.1 - 30.0%
30.1 - 40.0%
0 1.75 3.5 7 10.5 14
Miles
Basin Planning Branch
Div. Water Resources
NCDENR
September 2014

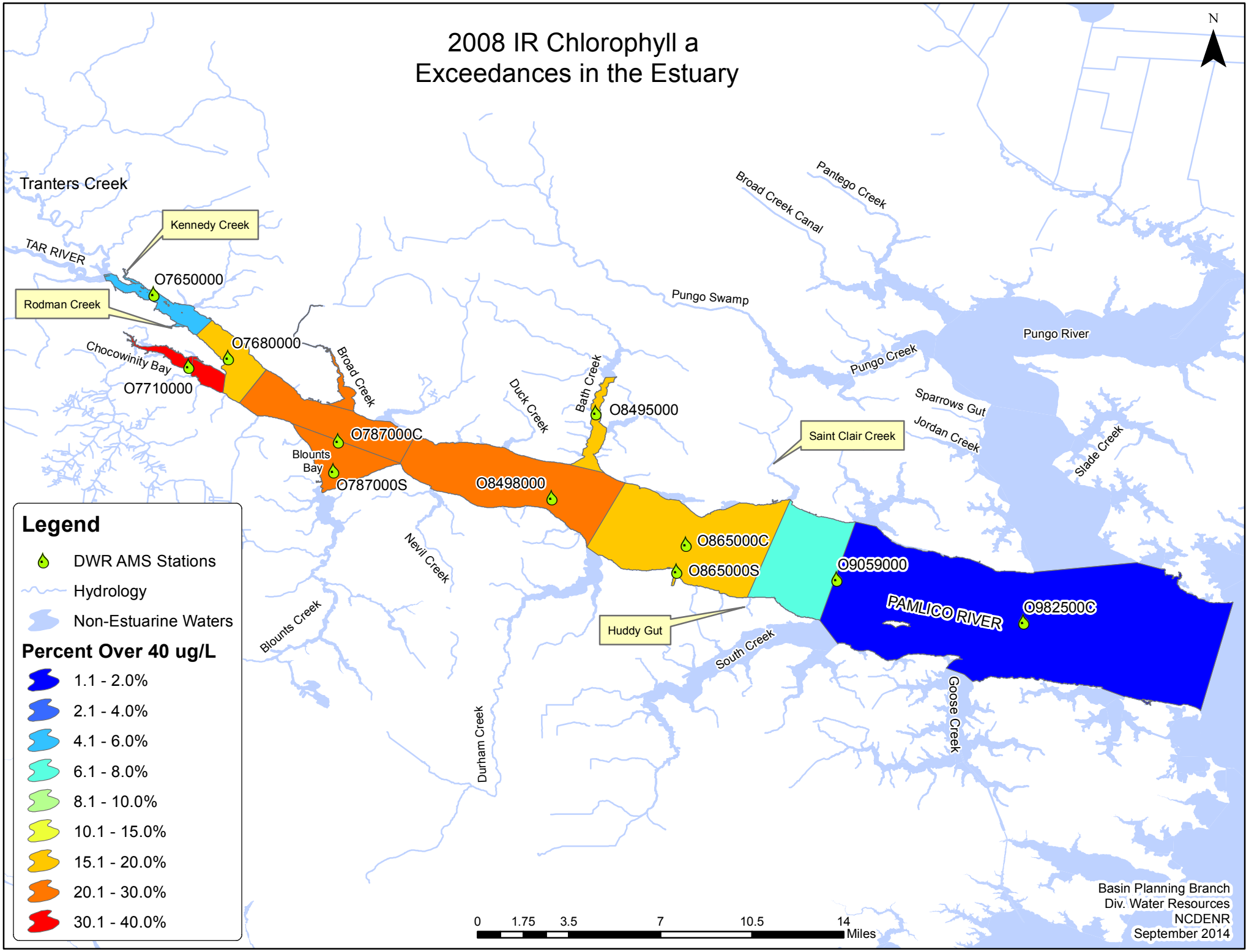
2008 IR Chlorophyll a
Exceedances in the Estuary
N
Tranters Creek
Kennedy Creek
TAR RIVER
O7650000
Rodman Creek
Chocowinity Bay
O7710000
O7680000
Broad Creek
Duck Creek
Bath Creek
O8495000
O787000C
Blounts Bay
O787000S
O8498000
Nevil Creek
Blounts Creek
Durham Creek
Pungo Swamp
Broad Creek Canal
Pantego Creek
Pungo Creek
Pungo River
Sparrows Gut
Jordan Creek
Slade Creek
Saint Clair Creek
O865000C
O865000S
Huddy Gut
South Creek
O9059000
PAMLICO RIVER
O982500C
Goose Creek
Legend
DWR AMS Stations
Hydrology
Non-Estuarine Waters
Percent Over 40 ug/L
1.1 - 2.0%
2.1 - 4.0%
4.1 - 6.0%
6.1 - 8.0%
8.1 - 10.0%
10.1 - 15.0%
15.1 - 20.0%
20.1 - 30.0%
30.1 - 40.0%
0 1.75 3.5 7 10.5 14
Miles
Basin Planning Branch
Div. Water Resources
NCDENR
September 2014

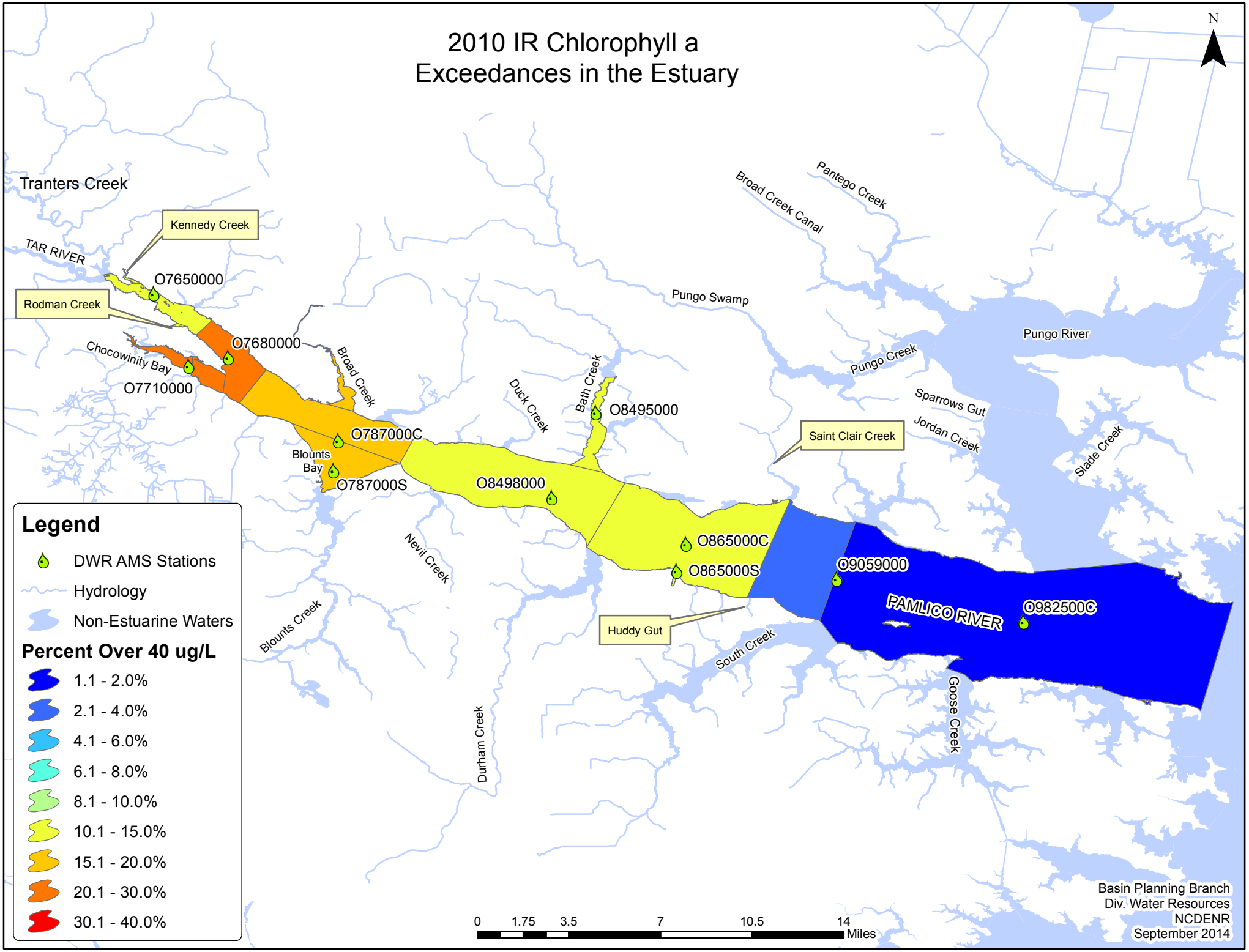
2010 IR Chlorophyll a
Exceedances in the Estuary
N
Tranters Creek
Kennedy Creek
TAR RIVER
O7650000
Rodman Creek
O7680000
Chocowinity Bay
O7710000
Broad Creek
O787000C
Blounts Bay
O787000S
Duck Creek
Bath Creek
O8495000
O8498000
Nevil Creek
Blounts Creek
Durham Creek
Broad Creek Canal
Pantego Creek
Pungo Swamp
Pungo Creek
Pungo River
Sparrows Gut
Jordan Creek
Slade Creek
Saint Clair Creek
O865000C
O865000S
Huddy Gut
O9059000
PAMLICO RIVER
O982500C
South Creek
Goose Creek
Legend
DWR AMS Stations
Hydrology
Non-Estuarine Waters
Percent Over 40 ug/L
1.1 - 2.0%
2.1 - 4.0%
4.1 - 6.0%
6.1 - 8.0%
8.1 - 10.0%
10.1 - 15.0%
15.1 - 20.0%
20.1 - 30.0%
30.1 - 40.0%
0 1.75 3.5 7 10.5 14
Miles
Basin Planning Branch
Div. Water Resources
NCDENR
September 2014

2012 IR Chlorophyll a Exceedances in the Estuary

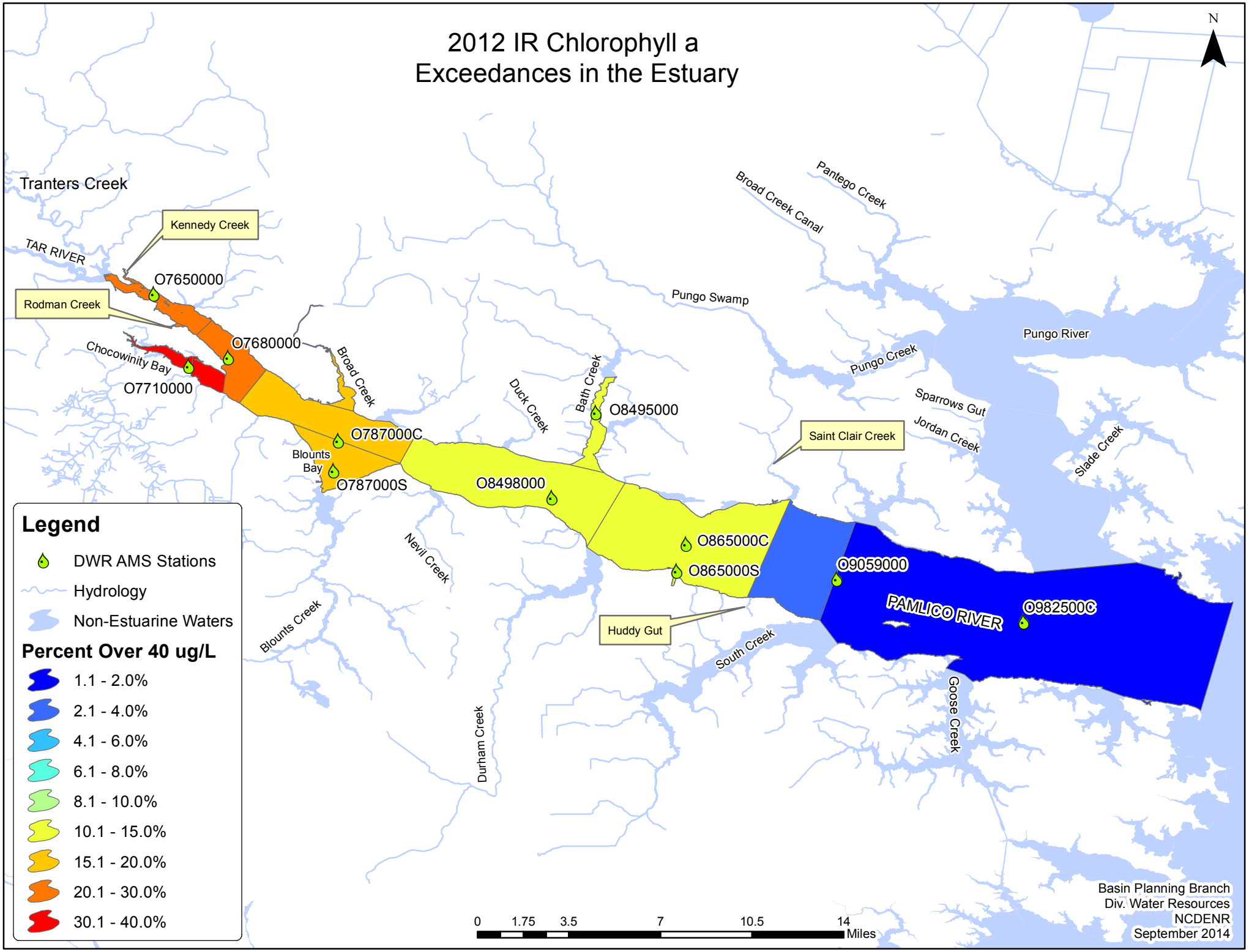
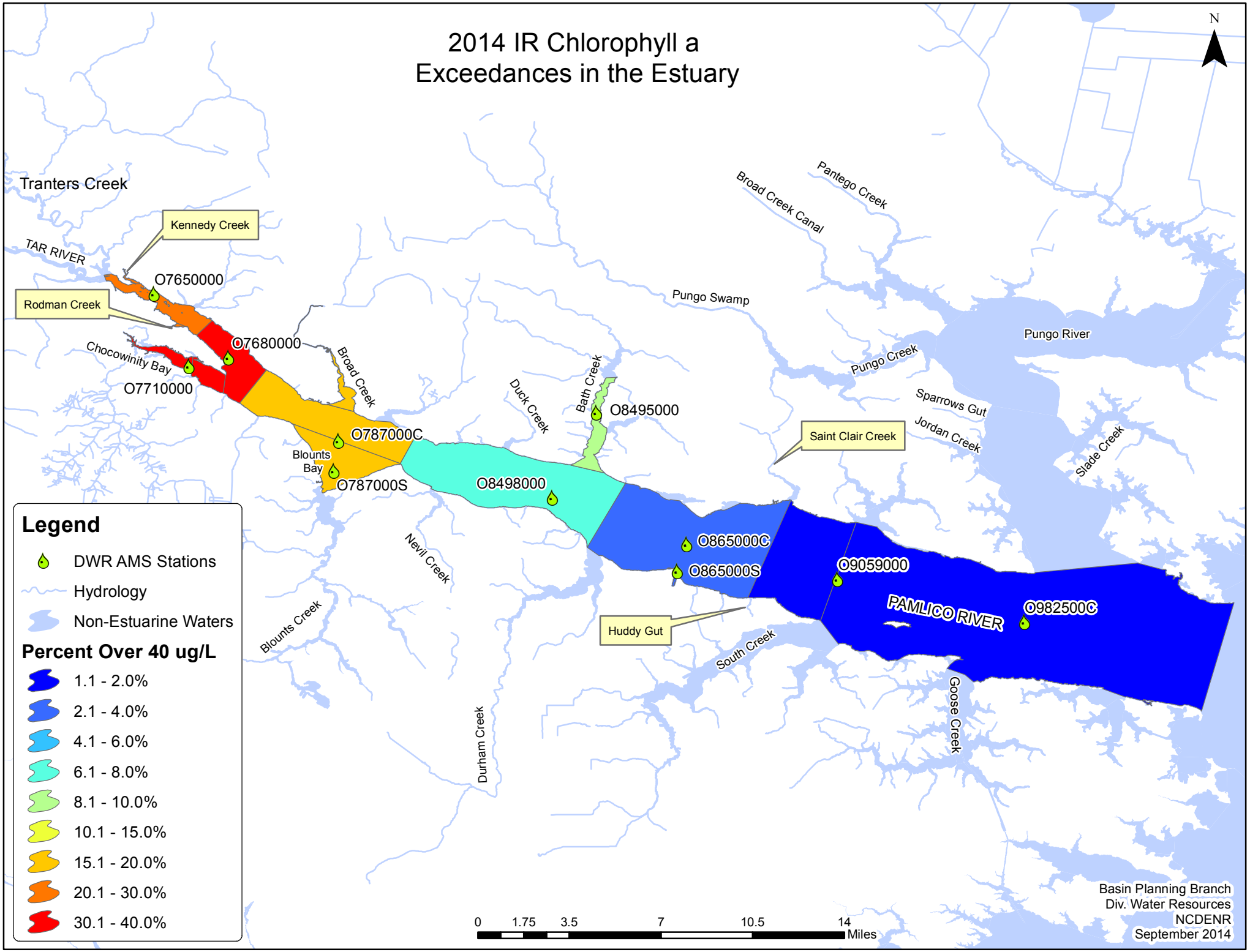
2014 IR Chlorophyll a Exceedances in the Estuary