Tar River Headwaters
8-Digit HUC 03020101

NPDES Discharger Permits

- Major
- Minor

2012 Use Support Rating

- Supporting
- Not Rated
- No Data
- Impaired

- 8-Digit HUC Boundary
- Municipality

Monitoring Sites

- Ambient DWR
- Ambient TPBA
- Ambient DWR/TPBA
- Fish Community
- Benthic
- Lake

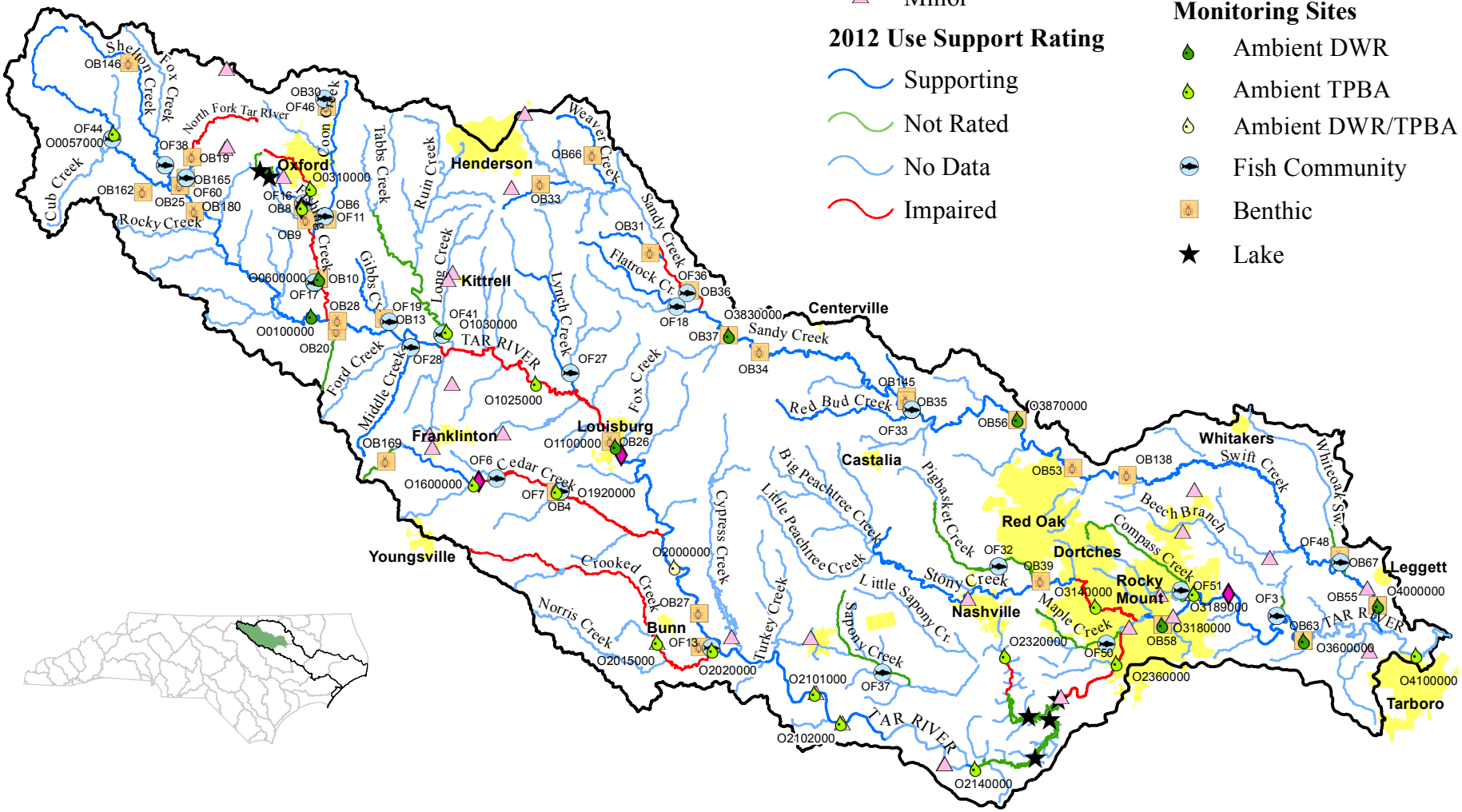

N

0 5 10 20 Miles

Prepared by DWR
Basin Planning Branch
September 2014

Fishing Creek Subbasin
8-Digit HUC 03020102

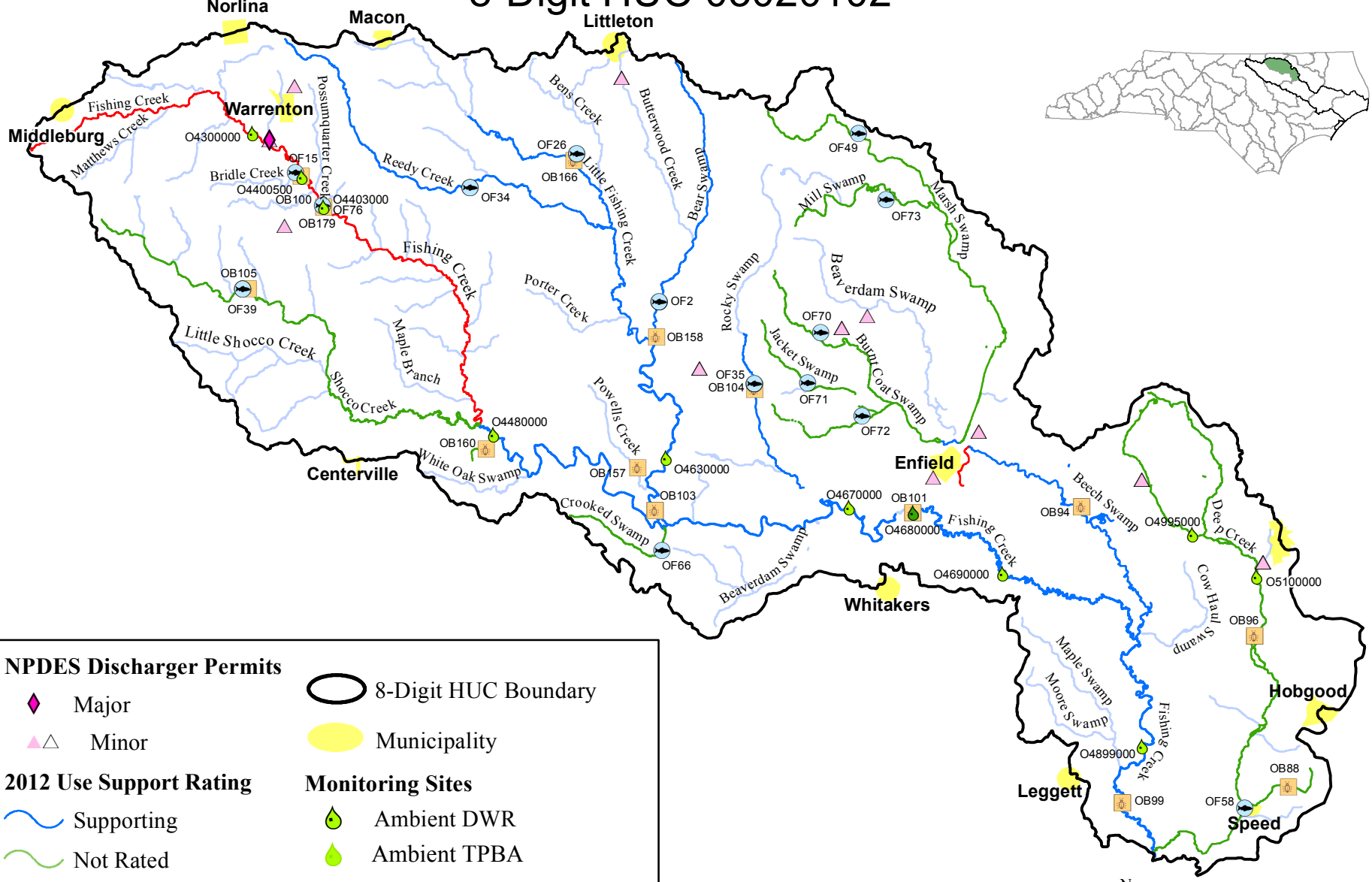

NPDES Discharger Permits

- Major
- Minor

2012 Use Support Rating

- Supporting
- Not Rated
- No Data
- Impaired

- 8-Digit HUC Boundary
- Municipality

Monitoring Sites

- Ambient DWR
- Ambient TPBA
- Fish Community
- Benthic

Prepared by DWR
Basin Planning Branch
September 2014

Tar River Subbasin 8-Digit HUC 03020103

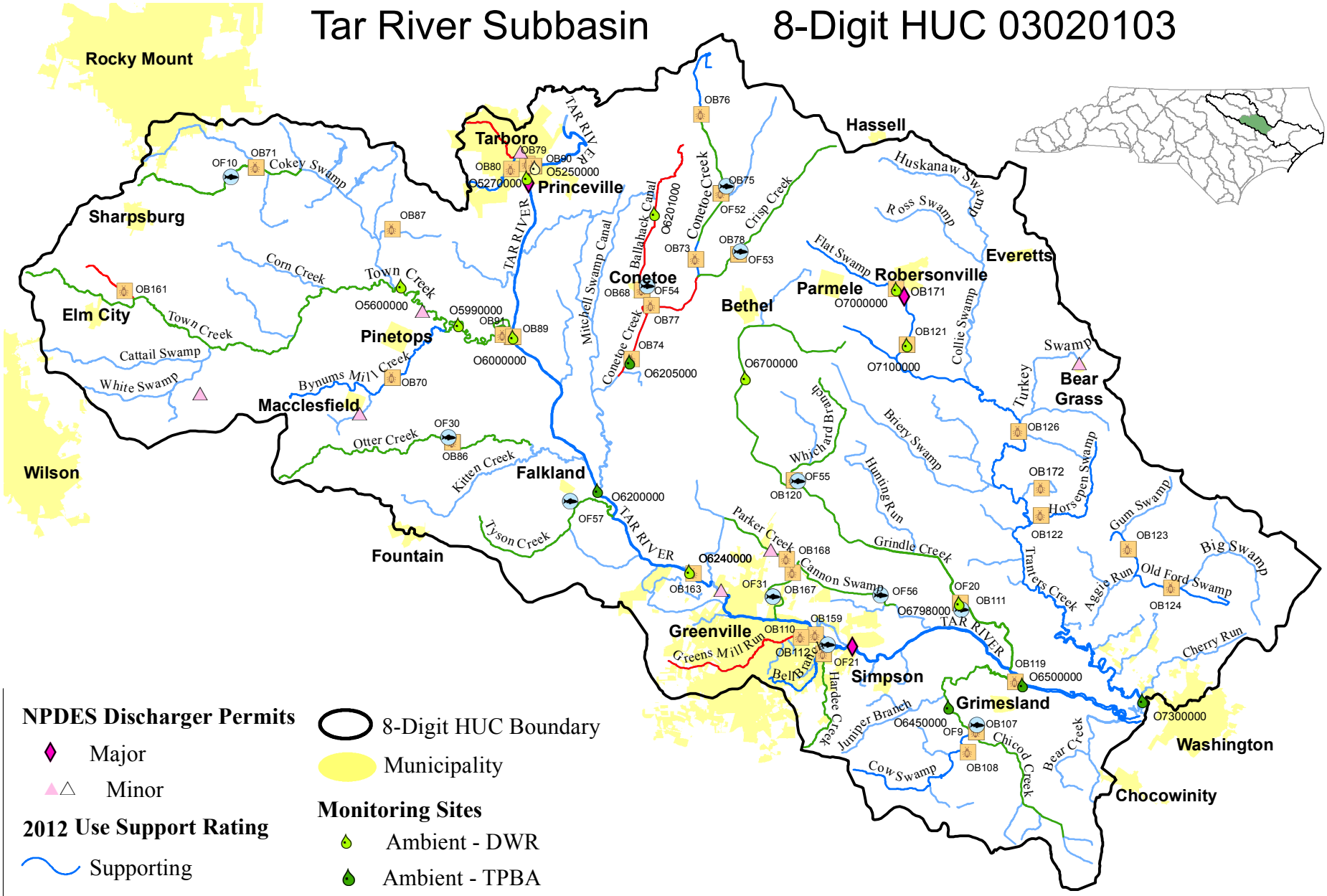

NPDES Discharger Permits

- Major
- Minor

2012 Use Support Rating

- Supporting
- Not Rated
- No Data
- Impaired

- 8-Digit HUC Boundary
- Municipality

Monitoring Sites

- Ambient - DWR
- Ambient - TPBA
- Ambient DWR/TPBA
- Fish Community
- Benthic

0 2.5 5 10 Miles

N

Prepared by DWR
Basin Planning Branch
September 2014

Pamlico River Subbasin

8-Digit HUC 03020104

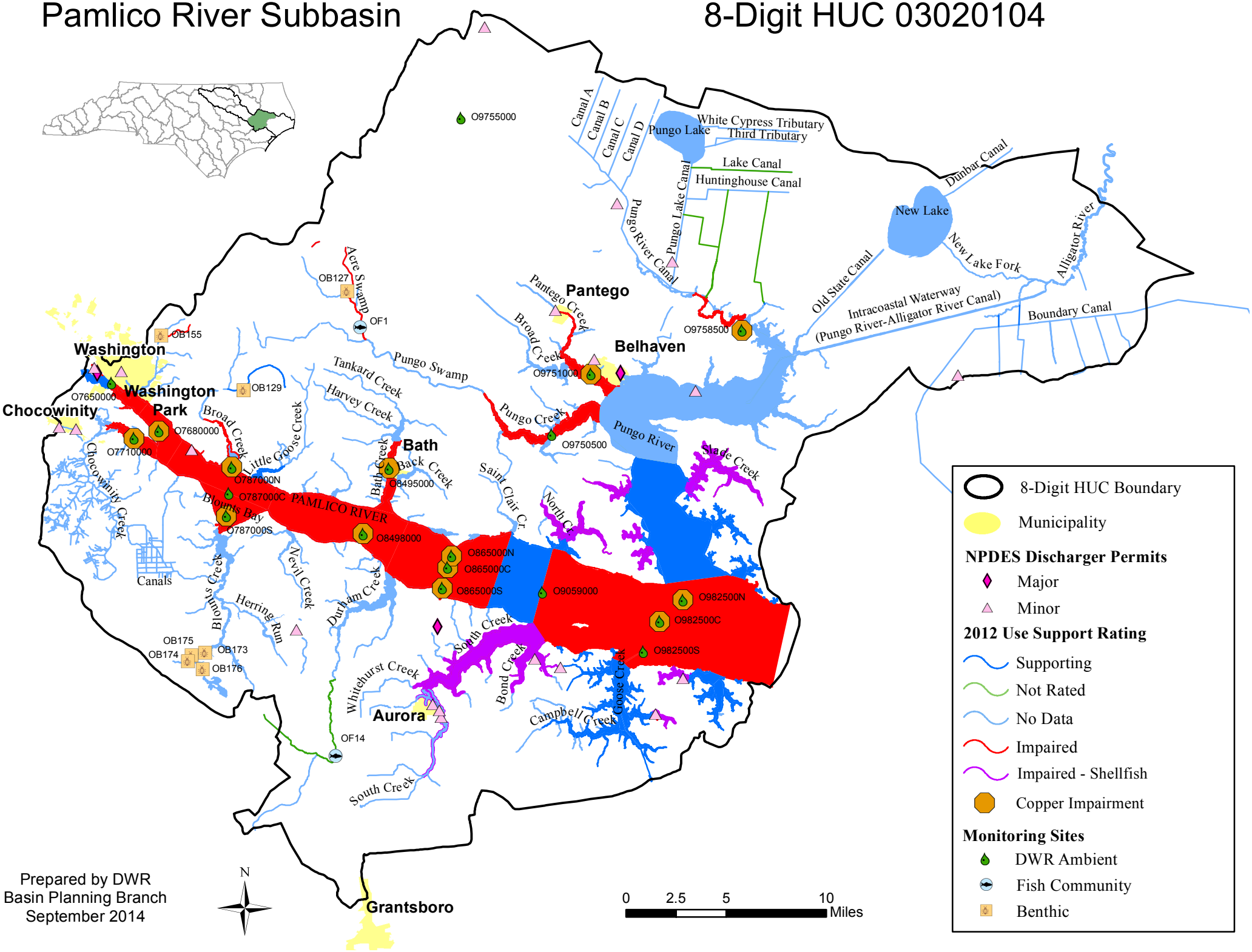

Prepared by DWR
Basin Planning Branch
September 2014

Pamlico Sound 8-Digit HUC 03020105

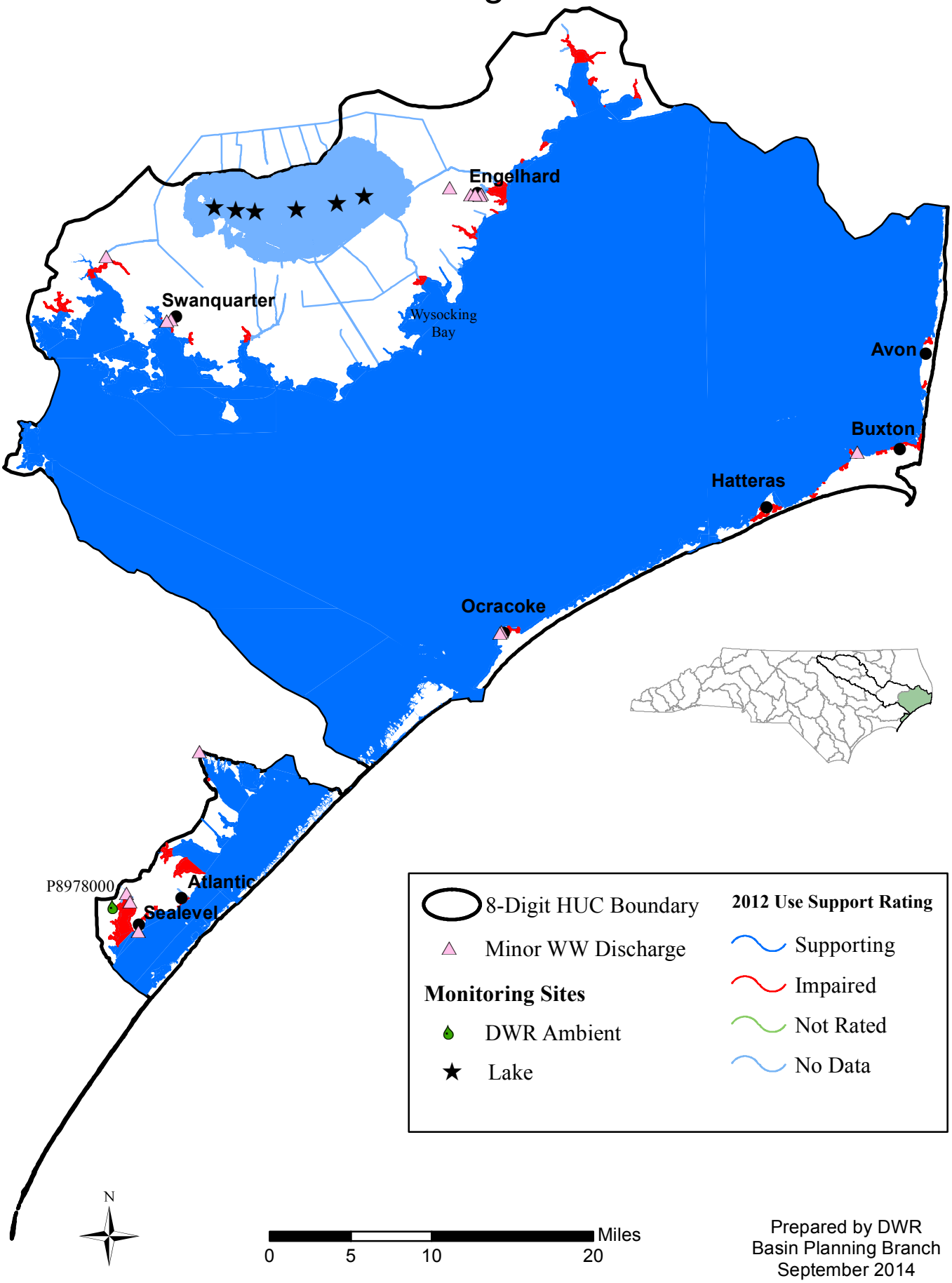

Prepared by DWR
Basin Planning Branch
September 2014